

Enjoy your visit safely



Maps & visitor safety information

Palya!

Welcome to Anangu land

Uluru-Kata Tjuta National Park

Some tips for staying safe:

- **Use** an Emergency Call Device (ECD) to contact rangers during park opening times.
- **Carry** and drink one litre of water per hour in small regular portions.
- **Eat** plenty of healthy snacks, and consider an electrolyte product (such as Hydralyte or Gastrolyte) to replace lost fluids.
- **Wear** sturdy, appropriate footwear.
- **Wear** sun protection – a hat with a secure strap, a shirt, and sunscreen.
- There is a **Risk** of heat exhaustion, dehydration, and hyponatraemia (low blood salts). In hot weather, finish walks by 11.00 am.
- **Obey** all safety directions, notices, and warning signs.
- **Consider** your health and fitness when choosing an activity.
- **Stay** on marked tracks and roads at all times.
- **Consider the park closing time.** You will need to leave the Kata Tjuta area 45 minutes before the park closes. See closing times overleaf.

FRONT COVER PAINTING: Minyma tjuta tjiti tjuta mai wiru mantjini – Women and children collecting good bush foods. © Kunmanara Taylor, Lillian Inkamala, Pollyanne Mumu, Theresa Taylor, Dulcie Moneymoon, Edith Richards [Copyright Agency]. Unless otherwise indicated copyright in this guide, including photographs, is owned by the Director of National Parks. COVER PHOTO: Parks Australia.



IN AN EMERGENCY

Use an Emergency Call Device (ECD) to contact a ranger during park opening hours

ULURU – KATA TJUTA NATIONAL PARK

If you feel ill, or have been injured


Stay where you are and tell someone to contact a park ranger. Rangers can be contacted within park opening times by using an **Emergency Call Device (ECD)** at the following locations. See each of the maps for further information on the ECD locations:

Uluru

- Mala walk carpark
- Base walk (North East track)
- Kuniya Pitji water tank
- Kuniya walk carpark

Kata Tjuta

- Kata Tjuta dune viewing
- Walpa Gorge carpark
- Valley of the Winds carpark
- Valley of the Winds walk, T-intersection



Park map

Welcome to Anangu land



PARK PASSES

- 3-day (per adult) ... **\$38**
- Annual (per adult) ... **\$50**
- NT annual vehicle (NT residents) ... **\$109**
- Children (under 18 years) ... **Free**

The park closes overnight
There is **no camping** within the park. Camping is available at Ayers Rock Resort.

CULTURAL CENTRE

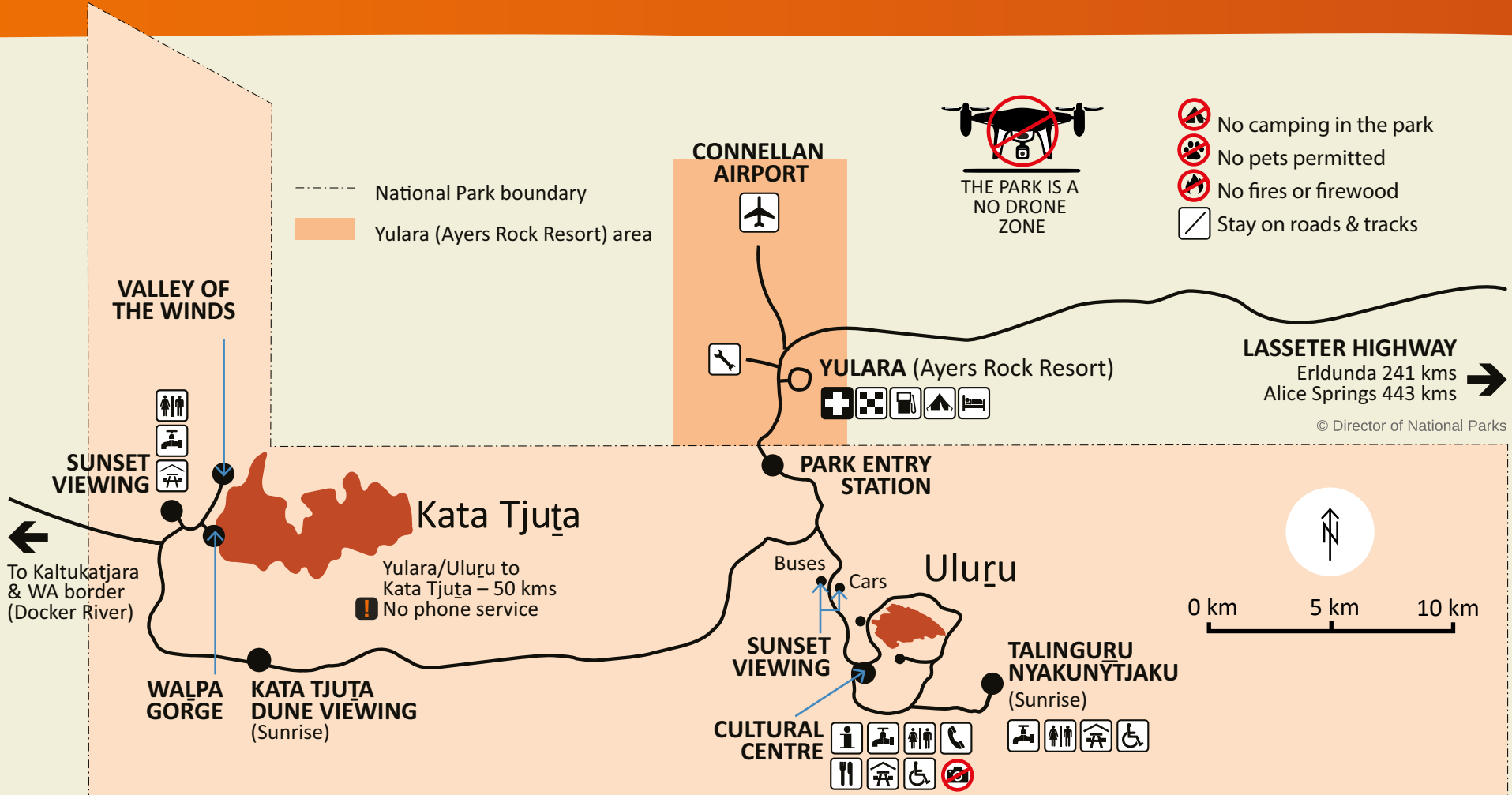
7:00am-6:00pm Daily
Information Desk, Cafe & Gallery
operation times vary - Contact 08 8956 1128 for further details.

RANGER GUIDED MALA WALK

8.00 am, October to April
10.00 am, May to September
Allow 1.5 – 2 hours, and meet at Mala carpark.

PARK OPENING HOURS

5.00 am – 9.00 pm	December, January, & February
5.30 am – 8.30 pm	March
5.30 am – 8.00 pm	April
6.00 am – 7.30 pm	May
6.30 am – 7.30 pm	June & July
6.00 am – 7.30 pm	August
5.30 am – 7.30 pm	September
5.00 am – 8.00 pm	October
5.00 am – 8.30 pm	November



© Director of National Parks

Walks at Uluru

NAME	INFORMATION	BEST
Uluru Cultural Centre	Open 7.00 am – 6.00 pm. We recommend you visit the Cultural Centre to gain a greater understanding of Anangu country and culture.	• All day
Uluru Base walk Grade 3, moderate 10.6 km loop, 3.5 hours	Take note heat exhaustion and dehydration are a risk on this walk, and in hot weather you should aim to finish by 11.00 am.	• All day in cooler weather. Otherwise morning.
Mala walk Grade 1, all access 2 km return, 1.5 hours	Optional free Ranger guided tour. 8.00 am (October to April), 10.00 am (May to September). Allow 1.5 – 2 hours, and meet at Mala carpark.	• All day in cooler weather. Otherwise morning.
Kuniya walk Grade 1, all access 1 km return 30 – 45 minutes		• All day in cooler weather. Otherwise morning.
Dune walk Grade 2, easy 500 m return 45 minutes	All vehicles permitted until 4pm. Tour buses only after 4pm.	• All day • Ideal for picnics
Talinguru Nyakunytjaku Grade 2, easy	Sunrise and sunset viewing area (alternative sunset)	• Sunrise • Sunset (alternative) • Ideal for picnics
Liru walk Grade 2, easy to moderate 4 km walk 1 hour 30 minutes	This track connects the Cultural Centre with the base of Uluru.	• All day in cooler weather. Otherwise morning.
Lungkaṯa walk Grade 2, easy to moderate 4 km walk 1 hour 30 minutes	Connecting the Kuniya walk with the Mala carpark, the Lungkaṯa walk is one of the most visually diverse sections of the Uluru base walk.	• All day in cooler weather. Otherwise morning.

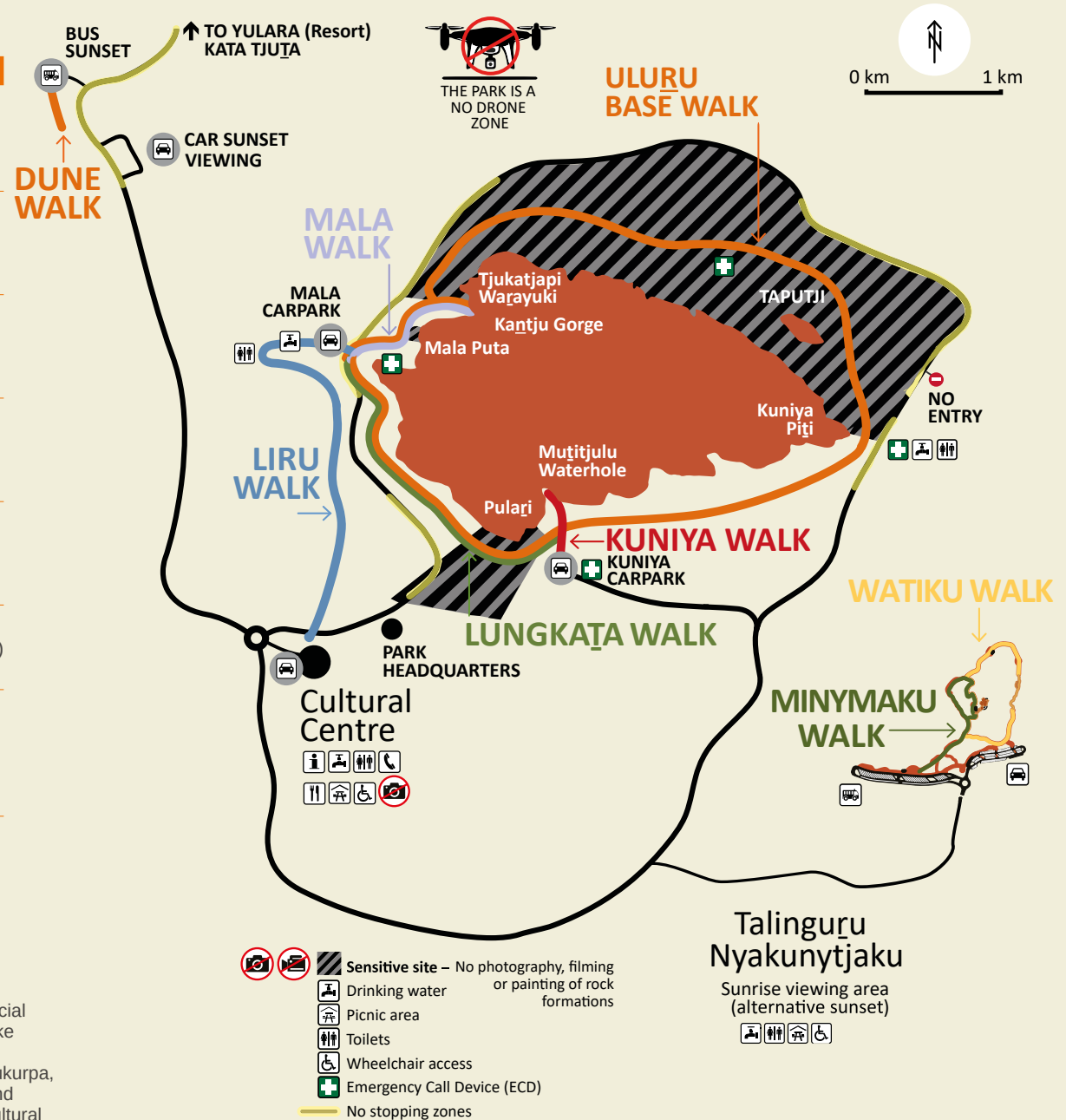
Uluru walks

You can explore the entire Uluru Base walk, or try one or more of its sections, depending on how much time you have, your level of fitness, and if the weather allows.

Drink water, stay cool, and walk safely. In hot weather, walk only in the cooler morning hours and aim to finish before 11.00 am.

Cultural Centre

Learn about Anangu culture in a special cultural and natural environment. Take the opportunity to add depth to your experience here, and learn about Tjukurpa, the traditional law guiding Anangu and the foundation of our culture. The Cultural Centre is located 13 kms into the park, a short 5 minute drive from the base of Uluru. Stop here first for a unique cultural journey.



Talinguru Nyakunytjaku

Sunrise viewing area (alternative sunset)



Walks at Kata Tjuta

NAME	INFORMATION	BEST
Kata Tjuta dune viewing	A great place to watch the sunrise while enjoying a picnic. The all-access boardwalk leads to a spectacular 360°C view.	<ul style="list-style-type: none"> • Sunrise • Sunset (alternative) • Ideal for picnics
Kata Tjuta sunset viewing	Use the picnic and toilet facilities before and after your walks. A beautiful view of Kata Tjuta for sunset.	<ul style="list-style-type: none"> • Sunset
Walpa Gorge walk Grade 3, moderate 2.6 km return 1 hour	The walks are stoney, rugged and isolated.	<ul style="list-style-type: none"> • All day in cooler weather. Otherwise morning.
Valley of the Winds: Karu lookout Grade 3, moderate 2.2 km return 1 hour	The walks are stoney, rugged and isolated.	<ul style="list-style-type: none"> • All day in cooler weather. Otherwise morning.
Valley of the Winds: Karingana lookout Grade 4, difficult 5.4 km return 2.5 hours	The walks are stoney, rugged and isolated.	<ul style="list-style-type: none"> • All day in cooler weather. Otherwise morning.
Valley of the Winds: Full circuit Grade 4, difficult 7.4 km 4 hours	The walks are stoney, rugged and isolated.	<ul style="list-style-type: none"> • All day in cooler weather. Otherwise morning.

Drink water, stay cool, eat healthy snacks, and walk safely. In hot weather aim to finish your walks by 11.00 am. For your safety, the track beyond Karu lookout is closed from 11.00 am when the forecast, or actual temperature reaches 36°C, or above.

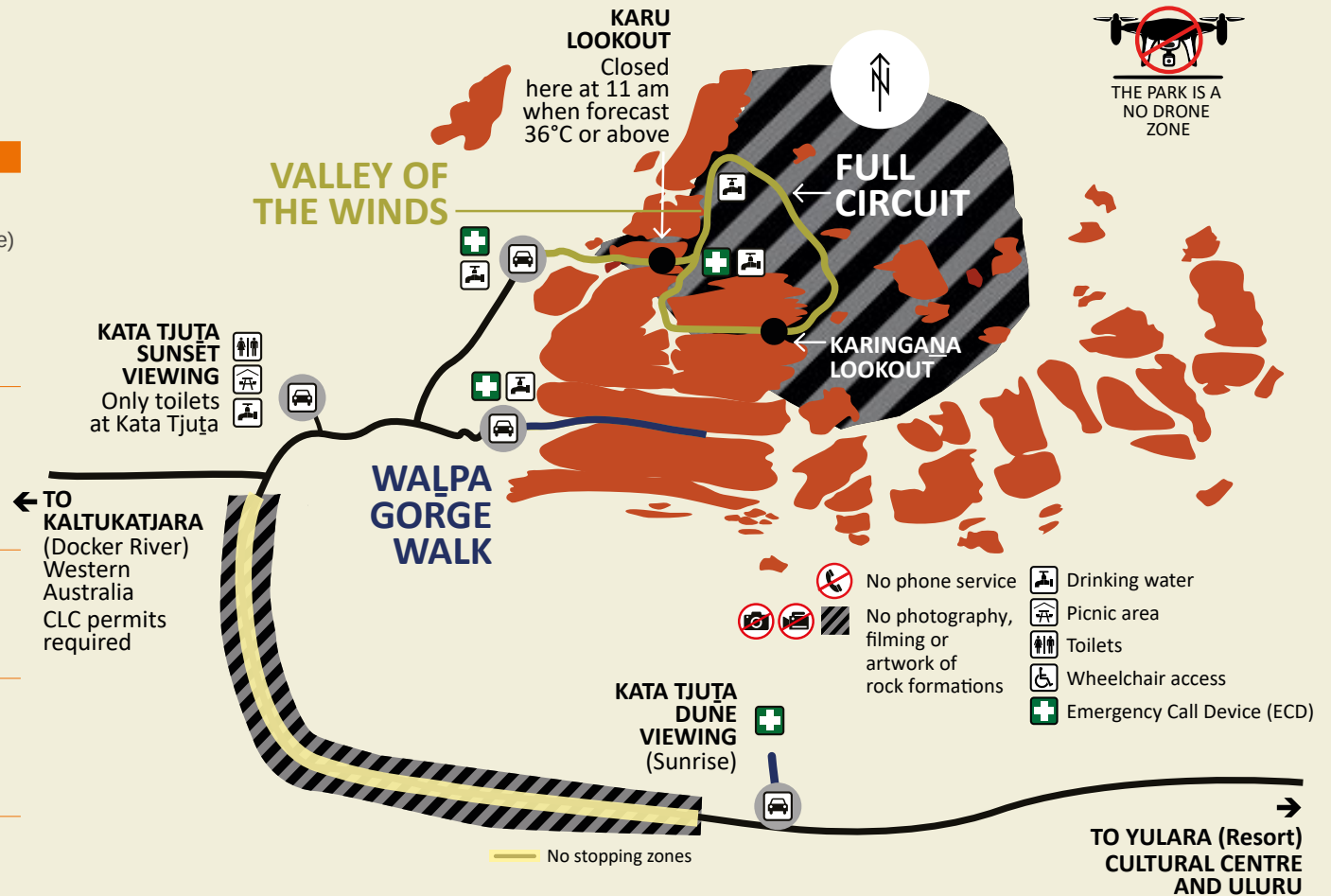


WARNING: Kata Tjuta walks

Heat exhaustion, dehydration and hyponatraemia (low blood salts) are real risks here, even in mild weather.

Don't risk your life!

CONTACT US: (08) 8956 1128 • uluru.info@awe.gov.au • parksaustralia.gov.au/uluru



RESPECTING CULTURE THROUGH FILM PHOTOGRAPHY AND ART

There are some important sensitive areas around the base of Uluru and throughout Kata Tjuta. The rock details and features at these sites describe culturally important information and must only be viewed in their original location.

For this reason, we request that you enjoy the scenery but do not take photographs, film or replicate sensitive sites. In these areas, you are welcome to photograph flora, fauna and people while avoiding capturing any rock formations.

If you wish to use images, videos or artwork of the park for commercial or public purposes (including content creators & influencers) you will need to apply for a media permit.

Please contact the media office:

e: uluru.media@awe.gov.au

p: (08) 8956 1114

SHARE YOUR ULURU ADVENTURES

@OfficialUluru @SeeUluru